

Efficient Node Localization in Mobile Wireless Sensor Network

M.Rama Prabha, R.Parvatha Devi

^{1,2}Dept. of CSE, Kalasalingam Institute of Technology (Affiliated to Anna University),
Krishnankovil, Virudhunagar District, Tamil Nadu, India

Abstract

A wireless sensor network is a distributed collection of nodes which are resource constrained and capable of operating with minimal user attendance. Wireless sensor nodes operate in a cooperative and distributed manner. Such nodes are usually embedded in the physical environment and report sensed data to a central base station. Localization in wireless sensor networks means estimating the position or spatial coordinates of wireless sensor nodes. Limitation is an inescapable test when managing wireless sensor nodes, and an issue which has been examined for numerous years. Restriction is a certain test when managing wireless sensor node, and an issue which has been concentrated on for numerous years. These approaches have a disadvantage of getting inaccuracies in the range and Received Signal Strength (RSS). In this approach, we are going to use FLBL (Fuzzy Logic Based Localization) algorithm to improve the efficiency of the measurement of RSS to provide a solution toward Accurate Mobile Sensor Network node Localization in Noisy Environments. The Monte Carlo Localization algorithm is used for getting the location coordinates of a particular mobile node. The fuzzy logic is then integrated with the MCL approach to form the FLBL algorithm for effectiveness.

Keywords

Node localization, mobility, fuzzy logic, RSSI, WSN

I. Introduction

A Wireless Sensor Network (WSN) comprises of countless remote sensor hubs that are, thickly sent. Hubs measure the surrounding conditions in nature's turf encompassing them. These estimations are, then, changed into signs that could be handled to uncover a few attributes about the wonder. Joining together the preferences of remote correspondence with some computational competencies, Wsns permits a more extensive mixed bag of requisitions than universal systems: ecological screening, health, observation, disaster overseeing, structural checking, security, military, industry, farming, home, activity observing, and so forth. Confinement alludes to the capacity of figuring out the position (relative or categorical) of a sensor hub, with a satisfactory correctness. In a Wsn, limitation is an exceptionally critical undertaking; actually, confinement is a basic administration since it is significant to numerous provisions (target following, gatecrasher recognition, natural screening, and so on.), which hinge on upon knowing the area of hubs. Confinement is additionally pertinent to the system primary capacities: correspondence, geological tracking, bunch creation, organize scope, and so on. Gps-based restriction may be inconsistent in inside, under timberland shelters, or in characteristic and urban gulleys. Portability muddles the restriction issue since hub to hub separation varieties and environment changes (e.g., because of hub versatility or obstruction from an outside source) present extra impacts, for example little scale blurring. Ordinarily, a sensor hub comprises of four fundamental parts: sensing, handling, transceiver (transmitter and recipient) and force (generally, an electric storage device) units. So obviously the vigor for the sensor hubs will dry as it capacities more, which thusly brings about the hub disappointment.

An outstanding constraintment come about must consider all these possession limitations (minimizing energetic, computational, transmission and fittings overheads), regulating however to exact confinement happens. The non-Gps-based limitation estimations are grouped into scope based counts or without extent calculations. range built restriction depends in light of indicator characteristics, for example Angle of Entry (Aoa), Time of Arrival (Toa), Time Difference of Entry (Tdoa), Received Signal Strength (Rss) for running.

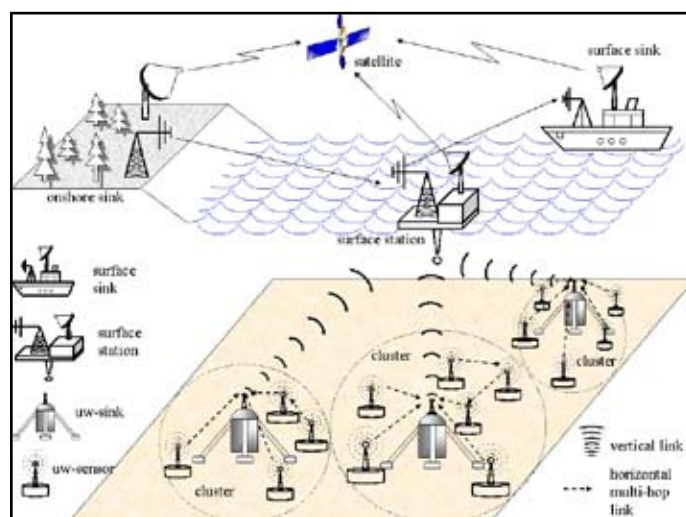


Fig. 1: Sensor Network Localization in Noisy Environments

The strategies Aoa, Toa, or Tdoa requires extra complex equipment with synchronized transmitters for the sign lands estimation and increments arrangement require. In any case, measuring Rss is free of expense in light of the fact that Rss Indicator (Rssi) is accessible with general radio modules. in general, very nearly all the sensor system limitation calculations has three principle stages. They are separation estimation, position reckoning and advancing a confinement calculation. The separation estimation stage includes estimation methods to gauge the relative separation between the hubs. The Position reckoning comprises of calculations to figure the organizes of the obscure hub regarding the known stay hubs or other neighboring hubs. The normal techniques for position processing procedures are: Lateration, Angulations.

II. Motivation

Most of the proposed localization solutions have low accuracy in obstructed environments. This is due to the existence of obstacles, which obstruct the line-of-sight between nodes (for instance, some nodes may not be able to see anchor nodes which make localization unfeasible). Obstacles and terrain irregularities can also cause signal reflections, what leads to wrong distance estimations. This problem exists either in indoor or outdoor environments.

Hence, localization algorithms must be able to cope with it. Most localization solutions achieve good results in uniformly distributed WSNs. Conversely, only some solutions allow a good performance in irregular networks. For example in applications such as military based rescue such as battle field surveillance and in some cases where the nodes are thrown into a forest territory from helicopters.

III. Design of FLBL Algorithm

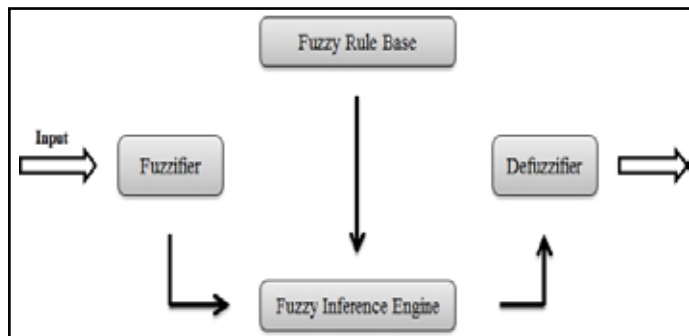


Figure 2. Fuzzy logic system

The portable sensor hub confinement is carried out by utilizing the Fuzzy Logic Based Localization (FLBL) calculation which is demonstrated beneath. The anchor and mobile hubs both include in this FLBL calculation. This calculation comprises of two stages. The primary stage includes just the anchor hubs, for which their position organizes are now known. In the second and last stage both the anchor and pmobile hubs are getting taken an interest in the calculation. The preparation of the restriction framework happens each time two anchor draw near correspondence extend with one another. The anchors know their areas, thus, a stay can figure the separation between it and the other anchor. The key perception here is that since a anchor can additionally measure the RSSI of an approaching message, it can assemble the fluffy governs needed for both Fuzzy Multi Lateration(FMS) and Fuzzy Grid Prediction System(FGPS).

Stays trade Hello messages, the Rss of an approaching Hello message (“Input Rss”) is fuzzified by picking the fuzzy set with the most elevated participation capacity of Rssi. The separation between anchors (“Input Dist.”) is fuzzified into a separation fuzzy set. The consequence of the preparation populates the principle base, i.e., “Rss-Dist. Standards”. The point when a stay accepts a Hello message, it figures the separations between the sender and every virtual anchor. After this estimation these separations are then fuzzified (“Distance Fuzzifier,”). Moreover, the probabilities for the anchor being in every network are overhauled. The probabilities are upgraded dependent upon stay’s genuine development. The processed probabilities are then fuzzified and utilized for populating the rule set “Grid-Prob Rules”

IV. Results

WSN LOCALIZATION SIMULATION TOOL VIEW



Fig 3. Simulation view of WSN Localization

The above diagram depicts the localization training process and the transfer of packets between the mobile nodes and anchors.

V. Residual Energy at Each Slots

Slot	Residual Energy %
0	99.9895226
1	99.9795711
2	99.9633935
3	99.9473263
4	99.93086571
5	99.91431529
6	99.8970436
7	99.87947535
8	99.86187706
9	99.84459305
10	99.82772919
11	99.81049589
12	99.7934224
13	99.77637084
14	99.75937404
15	99.74205099
16	99.72382959
17	99.70559287
18	99.6877742
19	99.67021242
20	99.65256911
21	99.63487208
22	99.61725706
23	99.59969158
24	99.58189351
25	99.56370481
26	99.54527585
27	99.52674268
28	99.50834592

Fig 4. Residual Energy

The above table Fig 4 shows the remaining residual energy at each slots after the localization process.

MCL RESULTS

Slot No.	Localization Error "R"	Communication Cost "packet"	Number of samples "sample"
0	1.72	365	39
1	1.4	358	41
2	1.22	345	40
3	1.14	365	41
4	1.04	397	39
5	0.94	413	39
6	0.9	442	38
7	0.92	492	37
8	0.88	511	37
9	0.96	439	40
10	0.88	522	36
11	0.94	431	39
12	0.98	464	38
13	0.98	527	36
14	0.96	470	39
15	0.86	513	36
16	0.86	548	36
17	0.88	454	39
18	0.88	410	39
19	0.9	423	38
20	0.88	405	39
21	0.86	434	39

Fig 5. MCL Results

The above table Fig 5 shows the Monte Carlo Localization results contains the slot numbers, localization error at each slots, no. of packets and samples generated by the process.

LOCALIZATION ERROR RESULTS FOR MCL

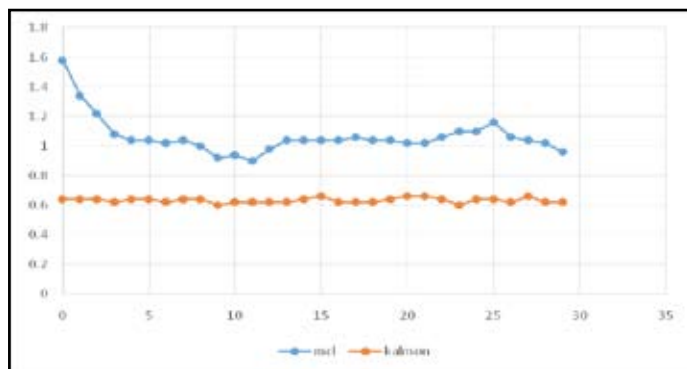


Fig. 6: Localization Error result of MCL

In X Axis – Mobile nodes

In Y Axis – X co-ordinates of nodes

COMPARISON OF MCL AND KALMON



In X Axis – Mobile Nodes

In Y Axis – Localization error at slots

Fig. 7: MCL and KALMON Result

The above graph Fig 7 shows the comparison of the Monte Carlo approach and the Kalmon localization algorithm. The localization errors obtained in both the approaches are compared and the error propagation is drawn as a graph. The MCL algorithm was implemented in the WSN localization simulator tool and the results of localization are got as the output values in an excel file. These output contains the error of localization at each slots for every mobile nodes that are deployed in the simulator.

V. Conclusion

We have proposed a fuzzy logic based restriction system suitable for remote sensor hubs that are portable in uproarious, savage situations. The constituent frameworks use fuzzy multilateration and a grid prediction to process the area of a hub as a zone. The Rss is thrown into bins which encode the imprecision. These bins are in this manner utilized within the scientific schema. We comment here that the instance of static stays, acknowledged by MCL, will be examined in future work. Our system has been assessed dependent upon a mixture of measurements. They demonstrate that our strategy is impervious to high DOI situations while giving a low confinement lapse without any additional fittings. Only anchor need to have a somewhat higher space prerequisite. An organization with additional anchor at high DOI diminishes the mistake. The capability to limit utilizing both single-hop and two-hop stays incredibly builds the assortment of topologies where limitation succeeds. The framework usage demonstrates that the calculation capacities well.

References

- [1] Harsha, Chenji, Student Member, IEEE, and Radu Stoleru, Member, IEEE, "Toward Accurate Mobile Sensor Network Localization in Noisy Environments", *IEEE Transactions on Mobile Computing*, vol. 12, no. 6, June 2013.
- [2] G. Werner-Allen, K.Lorincz, M. Ruiz, O. Marcillo, J. Johnson, J.Lees, and M. Welsh, "Deploying a Wireless Sensor Network on anActive Volcano,"*IEEE Internet Computing*, vol. 10, no. 2, pp. 18-25,Mar./Apr. 2006.
- [3] S. George, W. Zhou, H. Chenji, M. Won, Y.O. Lee, A. Pazarloglou,R. Stoleru, and P. Barooah, "Distress Net: A Wireless Ad Hoc and Sensor Network Architecture for Situation Management in Disaster Response,"*IEEE Comm. Magazine*, vol. 48, no. 3,pp. 128-136, Mar. 2010.
- [4] T.He, Krishnamurthy, L.Luo, T.Yan, L.Gu, R.Stoleru, G.Zhou, Q. Cao, P.Vicaire, J.Stankovic, T.Abdelzaher, J.Hui, and B.Krogh, "Vigil Net: An Integrated Sensor Network System for Energy-Efficient Surveillance,"*ACM Trans. Sensor Network*, vol. 2,no. 1, pp. 1-38, 2006.
- [5] D.Balakrishnan, A.Nayak, P.Dhar, and S.Kaul, "Efficient Geo-Tracking and Adaptive Routing of Mobile Assets" *Proc. IEEE Int'l Conf. High Performance Computing and Comm. (HPCC)*, 2009.
- [6] H.Akcan, V.Kriakov, H.Bronnimann and A. Delis, "GPS-Free Node Localization in Mobile Wireless Sensor Networks," *Proc .ACM Int'l Workshop Data Eng. Wireless and Mobile Access (MobiDE)*, 2006.
- [7] M. Abramowitz and I.A. Stegun, *Handbook of Mathematical Functions with Formulas, Graphs, and Mathematical Tables*. Dover, 1964.
- [8] N. Bulusu, J. Heidemann, and D. Estrin, "GPS-Less Low Cost Outdoor Localization for Very Small Devices," *IEEE Personal Comm. Magazine*, vol. 7, no. 5, pp. 28-34, Oct.

2000.

- [9] H. Chenji and R. Stoleru, "Mobile Sensor Network Localization in Harsh Environments," *Proc. IEEE Int'l Conf. Distributed Computing in Sensor Systems (DCOSS), 2010.*



Ms.M.RamaPrabha, the author is currently a ME Student in Computer Science and Engineering Department at Kalasalingam Institute of Technology. She had completed BE from Kalasalingam Institute of Technology.



Ms.R.Parvatha Devi, the author is an Assistant Professor in Computer Science Engineering Department at Kalasalingam Institute of Technology. She received her BE from Thiyagaraja Engineering College; affiliated To Anna University, and M.Tech. Degree from Kalasalingam University. Her Research interests are in the areas of sensor network, Data Mining and cloud computing Security.